






Sources: Esri, HERE, DeLorme, Intermap, increment P Corp., GEBSCO, USGS, FAO, NPS, NRCAN, GeoBase, IGN, Kadaster NL, Ordnance Survey, Esri Japan, METI, Esri China (Hong Kong), swisstopo, MapmyIndia, © OpenStreetMap contributors, and the GIS User Community

**FIGURE 6:
VICTORIA REGIONAL
AIRPORT**

LEGEND

-  Urbanized Area
-  Victoria City Limit
-  Flow Paths



0 0.25 0.5 Miles

